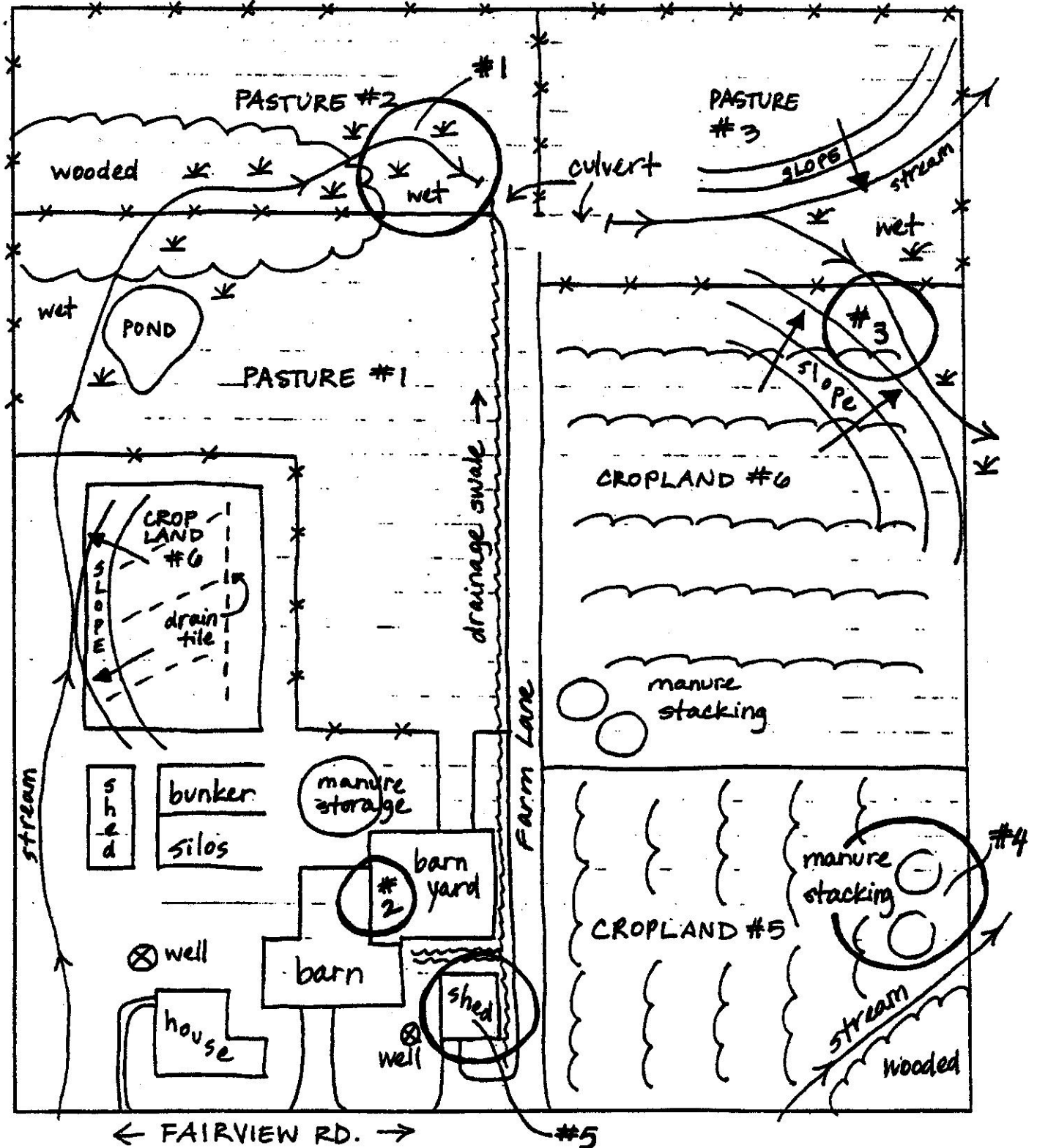


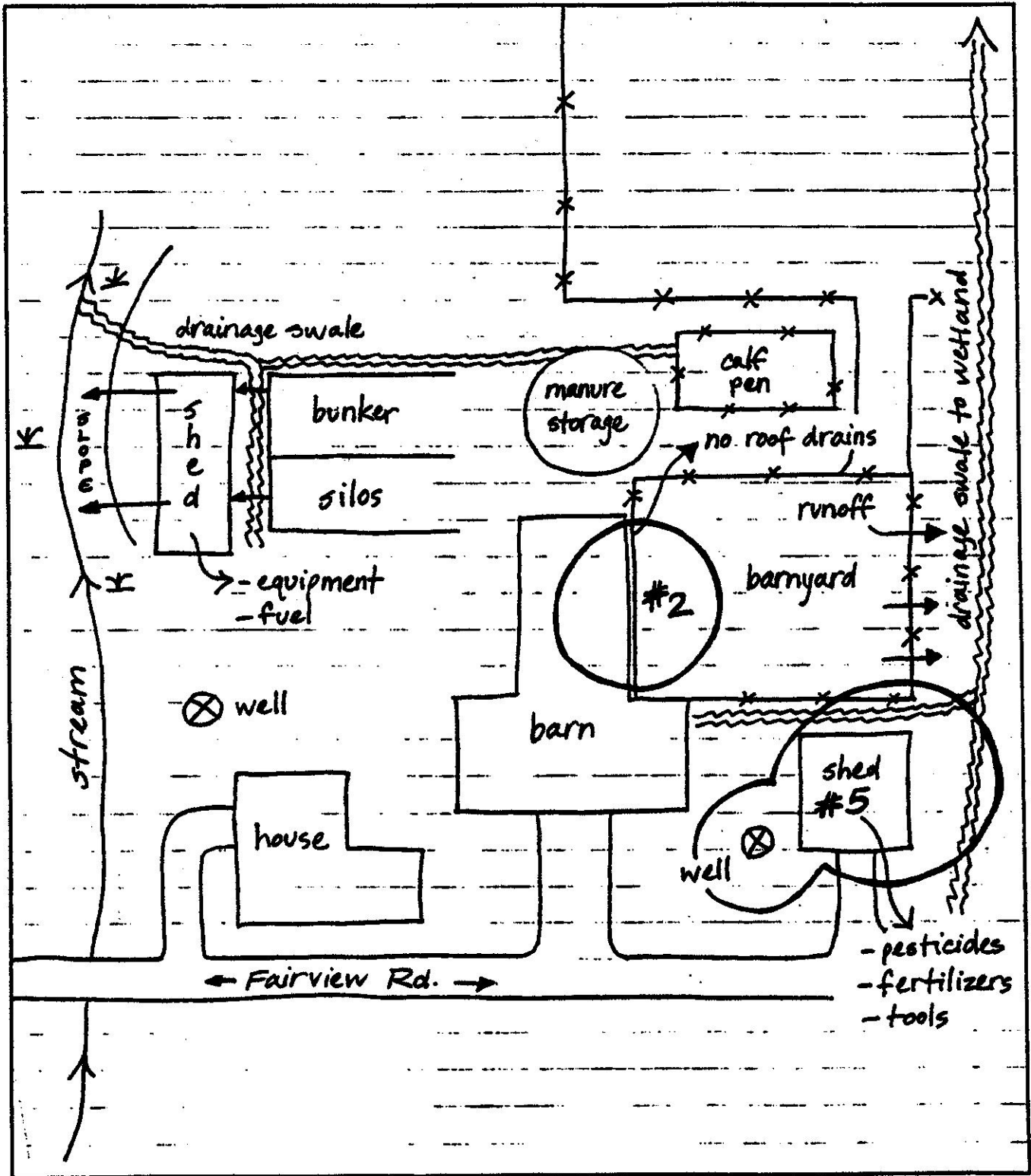
Worksheet A1: Sample Farm Map

NOTE: Numbered circles are examples of known or potential problems or sensitive areas. The numbered areas correspond to examples on Worksheet A3 and Worksheets D1-D5. Not every known or potential problem and sensitive area on this Sample Farm Map has been circled!




Worksheet A2: Sample Farmstead Map

NOTE: Numbered circles are examples of known or potential problems or sensitive areas. The numbered areas correspond to examples on Worksheet A3 and Worksheets D1-D5. Not every known or potential problem and sensitive area on this Sample Farmstead Map has been circled!



Worksheet A1: Farm Map

Directions: *See page 14 in the Guide.*



Worksheet A2: Farmstead Map

Directions: *See page 14 in the Guide.*

